



Purpose of this Meeting

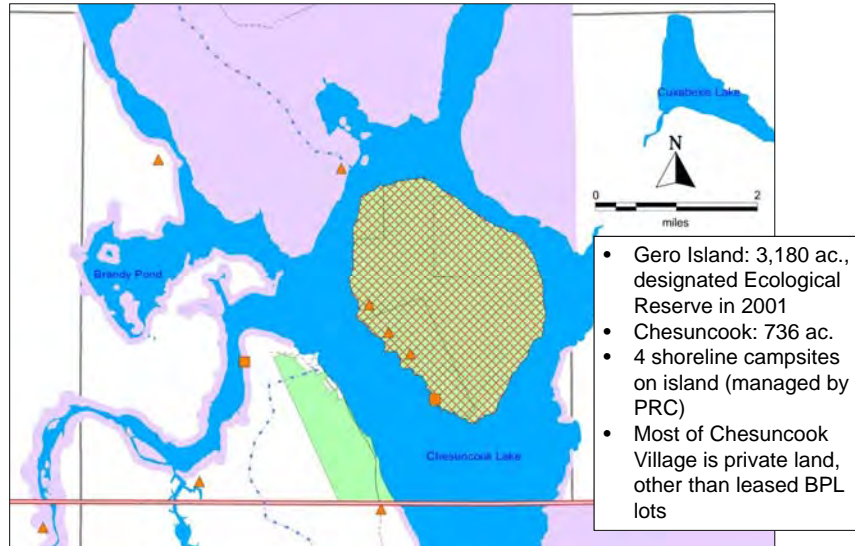
- Discuss issues and opportunities that have come to light during scoping phase
- Discuss potential management actions in response to issues and opportunities
- Follow-up thoughts and comments are welcome!
 - via letter/email/phone
 - We will meet again once a Draft Plan has been written

Agenda

- Issues and potential actions
 - Gero Island and Chesuncook Units
 - Telos Unit
 - Chamberlain Unit
 - Round Pond Unit
 - Smaller lots
- Next steps



Gero Island and Chesuncook Units – Access and Recreational Facilities



Gero Island campsites visited in October 2017



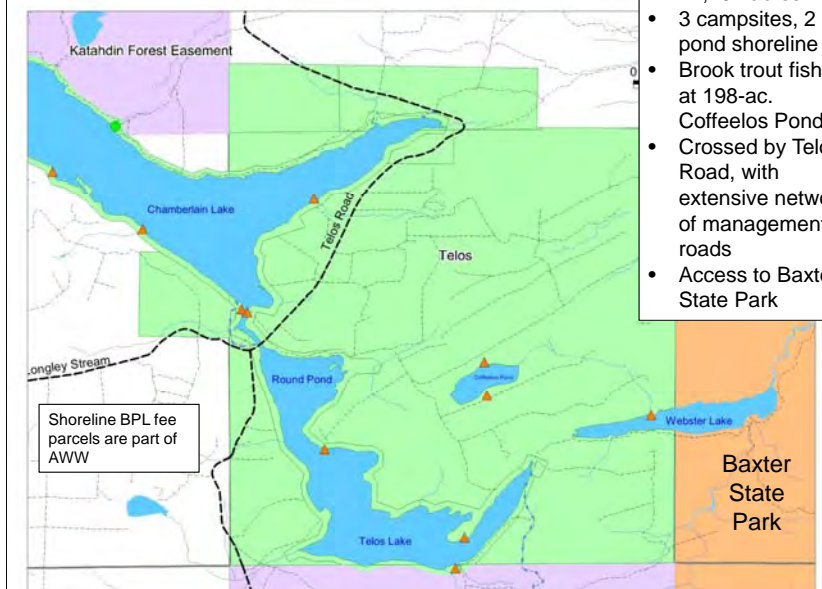
Chesuncook Lake House Dock and cove



Graveyard Point launch area



Telos Unit – Infrastructure and Recreation Facilities



- 22,761 acres
- 3 campsites, 2 on pond shoreline
- Brook trout fishery at 198-ac. Coffeelos Pond
- Crossed by Telos Road, with extensive network of management roads
- Access to Baxter State Park



Boats stored at Coffeelos Pond - South



Boats stored at Coffeelos Pond – North



Portage trail from Telos Dam to Webster Lake



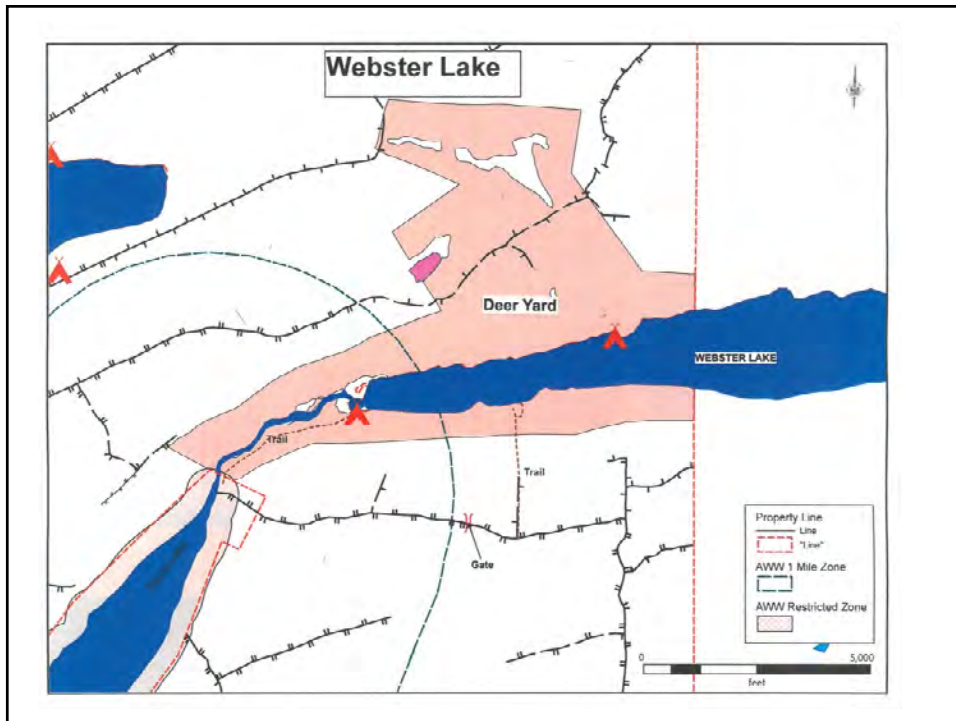
Webster Stream rapids

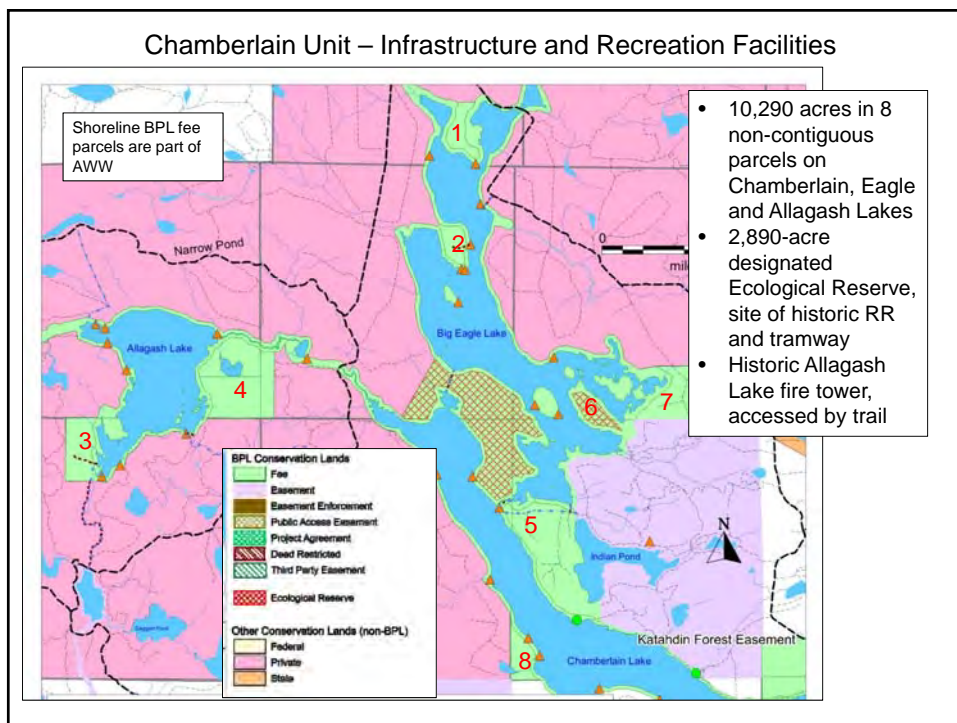


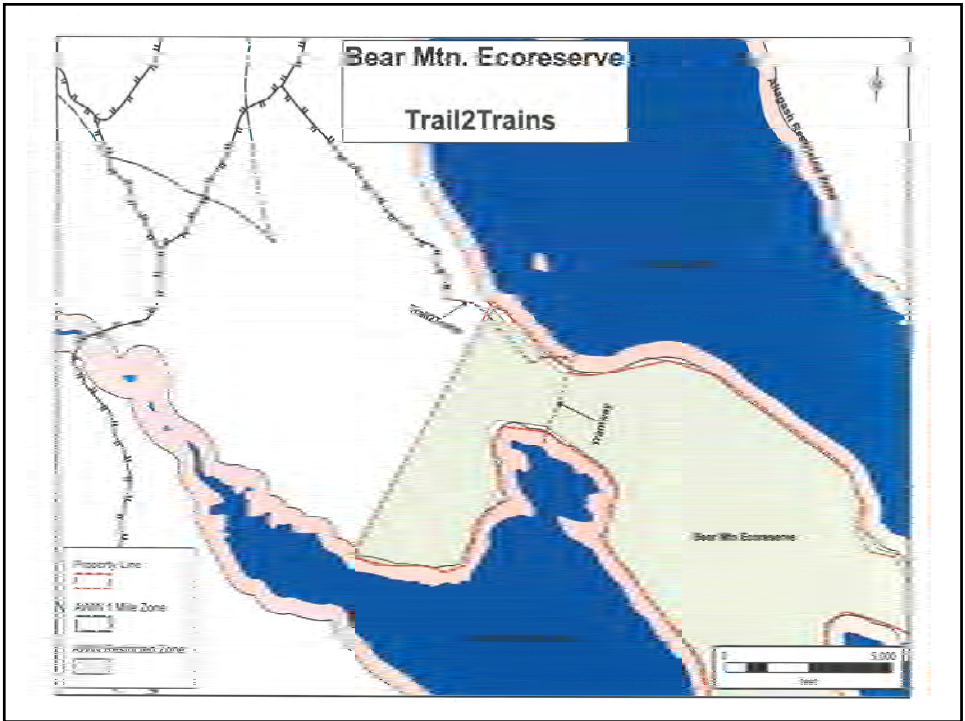
Campsite at Webster Lake inlet

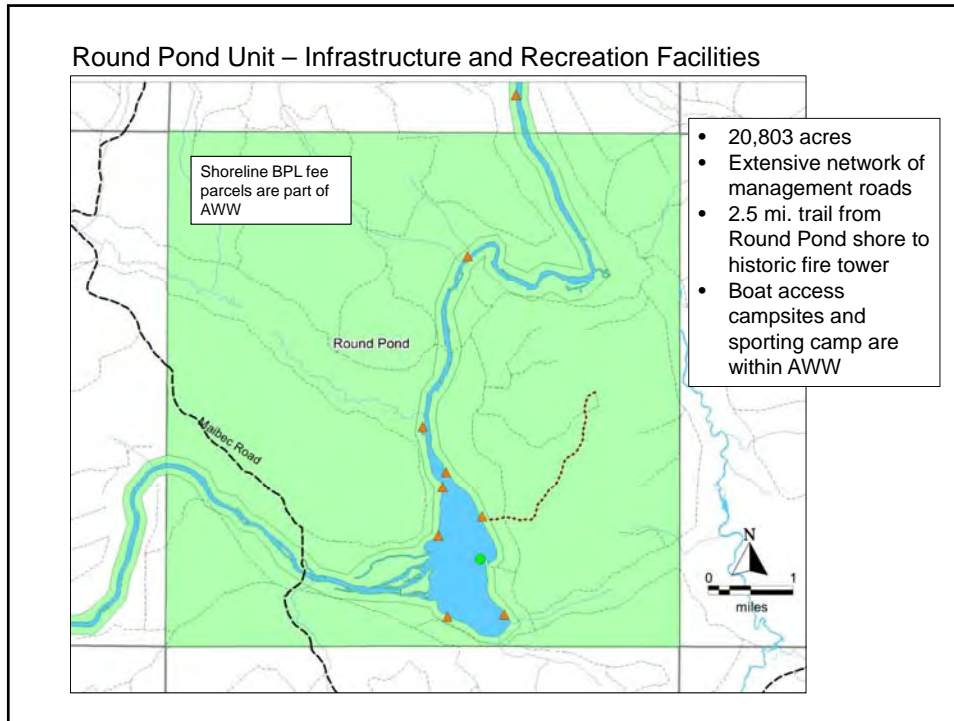


Old road east of Webster Lake campsite









Smaller Public Lots

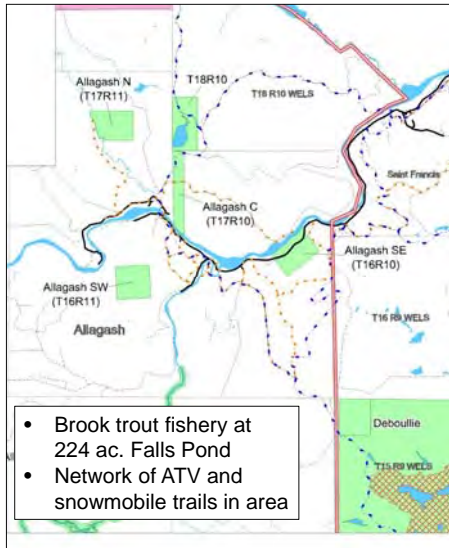
- 5 Lots near Town of Allagash

Lot	Acres
Allagash N (T17 R11)	982
Allagash SW (T16 R11)	1,011
Allagash SE (T16 R10)	993
Allagash C (T17 R10)	750
T18 R10	988

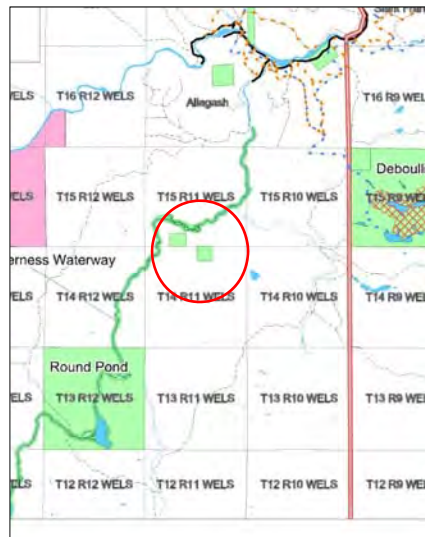
- 2 Lots between Round Pond and Allagash

Lot	Acres
T14 R11	509
T15 R11	490

Five Lots near Allagash



Two Lots between Round Pond And Allagash





Falls Pond boat access



Falls Brook at road crossing

Baker Lake Parcel

- St. John Uplands Region will be revised to include this parcel
- Parcel is addressed in 2007 Seboomook Unit Plan; relevant portions will be incorporated in this Plan



- 1,620 acres BPL fee
- 1,230 acre lake
- Primarily allocated to Wildlife and Remote Recreation
- Special Protection area associated with wetland complex

Thank You for attending!



Meeting notes will be posted on the Plan webpage:
http://www.maine.gov/dacf/stjohn_uplands